

Town	County Road #	Name of Roadway
Bloomingtondale	700	Glenwild Avenue (Carmentown Road)
Bloomingtondale	693	Macopin Road
Bloomingtondale	694	Main Street (Sec. 1) Paterson Hamburg Tpke
Bloomingtondale	694	Main Street (Sec. 2) Paterson Hamburg Tpke
Bloomingtondale	511	Main Street
Bloomingtondale	511	Union Ave (Leary Road)
Clifton	602	Allwood Road
Clifton	622-A	Bloomfield Avenue
Clifton	622-B	Bloomfield Avenue
Clifton	509-A	Braod Street
Clifton	509-B	Braod Street
Clifton	509-C	Braod Street
Clifton		7 Cathedral Avenue
Clifton		624 Central Avenue
Clifton		611 Clifton Avenue
Clifton		609 Colfax Ave
Clifton		630 Crooks Avenue (1/2)
Clifton		610 Delawanna Avenue
Clifton		615 DeMott Avenue
Clifton		634 Fenner Avenue
Clifton		709 Great Notch Road
Clifton	623-A	Grove Street
Clifton	623-B	Grove Street
Clifton	623-C	Grove Street
Clifton		702 Hazel Street
Clifton		626 Highland Avenue (1/2)
Clifton		613 Highland Avenue
Clifton		606 Kingsland Road
Clifton		7 Kingsland Avenue
Clifton		624 Lakeview Avenue
Clifton		625 Lexington Avenue
Clifton	601-A	Main Avenue
Clifton	601-B	Main Avenue
Clifton	601-C	Main Avenue
Clifton		609 Mount Prospect Avenue
Clifton		634 Mountain Park Road
Clifton		605 Oak Street
Clifton		603 Passaic Avenue
Clifton		618 Paulison Avenue
Clifton		628 Piaget Avenue
Clifton		627 Randolph Avenue
Clifton		624 River Road
Clifton	621-A	Valley Road
Clifton	621-B	Valley Road
Clifton		614 Van Houten Avenue
Clifton		7 Washington Avenue (Nutley Connector)

Haledon	676 Ailsa Avenue
Haledon	658 Barbour Street
Haledon	675 Belmont Avenue
Haledon	662 Burhans Avenue (1/2)
Haledon	673 Central Avenue
Haledon	677 Church Street
Haledon	660 Grand Summit Avenue
Haledon	504 Haledon Avenue (1/2)
Haledon	663 Harris Street
Haledon	656 Henry Street
Haledon	504 Pompton Road
Haledon	666 Preakness Avenue (1/2)
Haledon	660 Tilt Street
Haledon	672 Valley View Road
Haledon	673 West Braodway (1/2)
Haledon	708 West Braodway
Haledon	674 West Haledon Avenue
Haledon	661 Zabriskie Street
Hawthorne	654 Diamond Bridge Avenue
Hawthorne	659 Goffle Road
Hawthorne	667 Goffle Hill Road
Hawthorne	665 Lafayette Avenue
Hawthorne	653 Lincoln Avenue
Hawthorne	657 North 8th Street
Hawthorne	664 Rea Avenue Extension
Hawthorne	664 Rea Avenue
Hawthorne	664 Rea Avenue
Hawthorne	664 Rea Avenue
Hawthorne	504 Wagaraw Road
Hawthorne	710 Warburton Avenue
Little Falls	635 Browertown Road
Little Falls	617 Cedar Grove Road
Little Falls	643 Center Avenue
Little Falls	620 Clove Road
Little Falls	631 East Main Street
Little Falls	612 Fransisco Avenue
Little Falls	709 Great Notch Road (1/2)
Little Falls	612 Lindsley Road
Little Falls	604 Lindsley Road
Little Falls	631 Long Hill Road
Little Falls	631 Main Street
Little Falls	645 Montclair Avenue
Little Falls	633 Notch Road
Little Falls	639 Paterson Avenue
Little Falls	641 Ridge Road
Little Falls	616 Stevens Avenue
Little Falls	646 Union Avenue

Little Falls	637 Wilmore Road
North Haledon	675 Belmont Avenue
North Haledon	677 High Mountain Road
North Haledon	664 North Haledon Avenue
North Haledon	671 Squaw Brook Avenue
Passaic	622 Broadway (1/2)
Passaic	622 Broadway (2/2)
Passaic	608 Brook Avenue
Passaic	624 Central Avenue
Passaic	613 Highland Avenue (1/2)
Passaic	626 Highland Avenue (2/2)
Passaic	625 Lexington Avenue
Passaic	601 Main Avenue
Passaic	624 Main Avenue (East)
Passaic	629 Parker Avenue
Passaic	603 Passaic Avenue
Passaic	618 Paulison Avenue
Passaic	607 Pennington Avenue
Passaic	624 River Drive
Passaic	614 Van Houten Avenue
Paterson	621 Barclay Street
Paterson	675 Belmont Avenue
Paterson	662 Burhans Avenue (1/2)
Paterson	630 Crooks Avenue (1/2)
Paterson	652 East Fifth Street
Paterson	653 East 18th Street
Paterson	651 East 33rd Street
Paterson	504 East Main Street
Paterson	504 1st Avenue
Paterson	652 5th Avenue
Paterson	666 Front Street
Paterson	647 Getty Avenue
Paterson	636 Glover Avenue (1/2)
Paterson	638 Grand Street
Paterson	504 Haledon Avenue (1/2)
Paterson	702 Hazel Street (1/2)
Paterson	655 Hooper Street (1/2)
Paterson	650 Lafayette Street
Paterson	624 Lakeview Avenue
Paterson	649 Madison Avenue
Paterson	601 Main Street
Paterson	648 Market Street
Paterson	509 Marshall Street
Paterson	639 McBride Avenue
Paterson	638 Murray Avenue
Paterson	633 New Street (1/2)
Paterson	633 New Street (2/2)

Paterson		650 North Straight Street
Paterson		666 Preakness Avenue
Paterson		640 River Terrace
Paterson		652 6th Avenue
Paterson		639 Spruce Street
Paterson		647 Straight Street
Paterson		651 10th Avenue
Paterson		640 Totowa Avenue
Paterson		646 Union Avenue
Paterson		621 Valley Road (Barclay Street)
Paterson		651 Vreeland Avenue
Paterson		673 West Broadway (1/2)
Pompton Lakes		690 Broad Street
Pompton Lakes		688 Cannonball Road
Pompton Lakes		686 Colfax Avenue
Pompton Lakes		682 Dawes Highway
Pompton Lakes		686 Jefferson Avenue
Pompton Lakes		686 Lakeside Avenue
Pompton Lakes		706 Passaic Avenue
Pompton Lakes	511 (ALT)	Paterson-Hamburg Turnpike
Pompton Lakes		689 Paterson-Hamburg Turnpike
Pompton Lakes		682 Poplar Avenue
Pompton Lakes		691 Ramapo Avenue
Pompton Lakes	511 (Alt)	Ringwood Avenue
Pompton Lakes		682 River Edge Drive
Pompton Lakes		684 Wanaque Avenue
Prospect Park		504 East Main Street
Prospect Park		504 Haledon Avenue (1/2)
Prospect Park		655 Haledon Avenue (2/2)
Prospect Park		657 North 8th Street
Ringwood		511 Greenwood Lake Turnpike (Midvale & Greenwood Lake Road
Ringwood		698 Margaret King Boulevard
Ringwood		692 Skyline Drive
Ringwood		697 Sloatsburg Road
Ringwood	TBD	Beech Road
Totowa		632 Lackawanna Avenue
Totowa		642 Minnisink Road
Totowa		666 Preakness Avenue (1/2)
Totowa		640 Riverview Drive
Totowa		640 Riverview Drive
Totowa		640 Totowa Road
Totowa		644 Totowa Road
Totowa		644 Totowa Road
Totowa		646 Union Boulevard
Totowa		646 Union Boulevard
Totowa		646 Union Boulevard
Wanaque	511 (ALT)	Ringwood Avenue

Wanaque		511 Ringwood Avenue
Wanaque		692 Skyline Drive
Wanaque		692 Skyline Drive
Wanaque		511 Union Avenue
Wayne		504 Alps Road
Wayne		670 Alps Road
Wayne		502 Berdan Avenue
Wayne		504 Black Oak Ridge Road
Wayne		202 Black Oak Ridge Road
Wayne		202 Boonton Road
Wayne		673 Central Avenue
Wayne		701 Church Lane
Wayne		687 Colfax Road
Wayne		682 Dawes Highway
Wayne		707 Erie Avenue
Wayne		679 Fairfield Road
Wayne		679 Fairfield Road
Wayne		640 French Hill Road
Wayne		202 Gabriel Parkway
Wayne		707 Greenwood Avenue
Wayne		202 Holy Cross Way
Wayne		678 Jackson Avenue
Wayne		686 Lakeside Avenue
Wayne		707 Legion Place
Wayne		669 Maple Avenue
Wayne		202 Mountain View Boulevard
Wayne		683 Newark-Pompton Turnpike
Wayne		685 Oldham Road
Wayne		703 Old Turnpike Road
Wayne		668 Parish Drive
Wayne	202 & 689	Paterson-Hamburg Turnpike
Wayne		689 Paterson-Hamburg Turnpike
Wayne		504 Paterson-Hamburg Turnpike
Wayne		673 Paterson-Hamburg Turnpike
Wayne		680 Pompton Plains Cross Road
Wayne		504 Pompton Road
Wayne		666 Preakness Avenue
Wayne		504 Ratzer Road
Wayne		705 Ratzer Road
Wayne		672 Reinhardt Road
Wayne		640 Riverview Drive
Wayne		202 Terhune Drive
Wayne		644 Totowa Road
Wayne		646 Union Avenue
Wayne		681 Valley Road
Wayne		681 Valley Road (Extension)
Woodland Park		635 Browertown Road

Woodland Park		636 Glover Avenue (1/2)
Woodland Park		709 Great Notch Road (1/2)
Woodland Park	639-A	Hillery Street
Woodland Park		632 Lackawanna Avenue
Woodland Park		639 McBride Avenue
Woodland Park		639 McBride Avenue
Woodland Park		633 New Street
Woodland Park		633 Rifle Camp Road
Woodland Park		636 Squirrelwood Road
Woodland Park		636 Squirrelwood Road
Woodland Park		634 Weasel Drift Road
West Milford		704 East Shore Road
West Milford		695 Echo Lake Road
West Milford		511 Greenwood Lake Turnpike (Midvale & Greenwood Lake Road
West Milford		511 Lakeside Avenue
West Milford		693 Macopin Road
West Milford		696 Marshall Hill Road
West Milford		699 Oak Ridge Road
West Milford		699 Oak Ridge Road
West Milford		694 Paterson-Hamburg Turnpike
West Milford		513 Union Valley Boulevard
West Milford		513 Union Valley Boulevard
West Milford		513 Union Valley Boulevard

Bounds From/To	Miles
Paterson - Hamburg Turnpike to West Milford Line	3.25
Paterson - Hamburg Turnpike to West Milford Line	1.02
Riverdale Line to Union Ave	0.27
Morris County Line to Main Street	1.17
Union Ave to Lower Butler Bridge	0.46
Paterson - Hamburg Turnpike to Wanaque Line	1.7
Main Avenue to Broad Street	2.56
Passaic Line to NJ Hwy 3	1.08
NJ Hwy 3 to Essex County Line	0.15
Marshall Street to Grove Street	1.06
Colfax Avenue to NJ Hwy 3	1.25
NJ Hwy 3 to Essex County Line	0.4
NJ Hwy 3 to Essex County Line	0.17
Passaic Line to Clifton Avenue	0.36
Randolph Avenue to Van Houten Avenue	2.2
Broad Street to Mount Prospect Avenue	1.09
Hazel Street to US Hwy 46/NJ Hwy 20	0.73
Main Avenue to River Road	0.95
Main Avenue to Paulison Avenue	0.75
Broad Street to Valley Road	0.34
Valley Road to Little Falls/Woodland Park Line	0.15
Broad Street to U.S. Hwy 46	0.29
US Hwy 46 to NJ Hwy 3	0.74
NJ Hwy 3 to Essex County Line	0.88
Marshall Street to US Hwy 46	1.07
Barbour Street to Lexington Avenue	0.23
Passaic Line to Clifton Boulevard	0.51
River Road to Washington Avenue	0.5
Washington Avenue to Essex County Line	See Road # 606
Clifton Avenue to Crooks Avenue	1.14
Passaic Line to Randolph Avenue	1
Essex County Line to NJ Hwy 3	0.2
NJ Hwy 3 to Passaic County Line (Southerly)	0.67
NJ Hwy 3 to Passaic County Line (Northerly)	1.65
Colfax Avenue to Allwood Road	1.38
Valley Road to Woodland Park Line	0.3
Delawanna Avenue to River Road	0.3
Passaic Line to NJ Hwy 3	0.69
Passaic Line to US Hwy 46	1.3
Lexington Ave to US Hwy 46	0.87
Highland Ave to Lexington Ave	0.86
Passaic Line to Essex County Line	1.68
Paterson Line to US Hwy 46	2.13
US Hwy 46 to Essex County Line	1.03
Passaic Line to Valley Road	2.6
Kingsland Road to Essex County Line	0.02

Central Avenue to Pompton Road	0.11
West Broadway to Belmont Avenue	0.5
Burhans Avenue to North Haledon Line	1.16
West Broadway to Haledon Avenue	0.31
West Broadway to Wayne Line	0.77
Belmont Avenue to North Haledon Line	0.44
Central Avenue to Tilt Street	0.1
Burhans Avenue to Pompton Road	0.55
Belmont Avenue to Haledon Avenue	0.19
Belmont Avenue to Lee Avenue	0.17
Belmont Avenue to Wayne Line	0.59
Paterson Avenue to Wayne/Totowa Line	0.15
Belmont Avenue to Grand Summit Avenue	0.29
Central Avenue to Preakness Hospital, Unit Entrance 1	1.09
Burhans Avenue to Central Avenue	See Road # 708
Central Avenue to Avenue "C"	0.35
Pompton Road to Central Avenue	0.39
Belmont Avenue to Haledon Avenue	0.25
Goffle Road to Lincoln Avenue	0.93
Prospect Park Line to Bergen County Line	2.87
Lafayette Avenue to Bergen County Line	1.55
Wagaraw Road to Bergen County Line	2.37
Moffit Bridge (Lincoln Avenue) to Bergen County Line	1.74
Prospect Park Line to Goffle Road	0.37
North Haledon Line to Goffle Road	See Road #664
Goffle Road to 4th Avenue	See Road #664
Fifth Avenue to Cornell Avenue	See Road #664
NJ Hwy 208 Entrance to Lincoln Avenue	1.69
Goffle Road to Lincoln Avenue	0.97
Goffle Road to Lincoln Avenue	0.93
US Hwy 46 to Long Hill Road	0.4
East Main Street to Essex County Line	0.56
Main Street to Essex County Line	0.5
US Hwy 46 to Long Hill Road	0.88
Browertown Road to First Avenue	0.52
Long Hill Road to Cedar Grove Road	0.95
Clifton/Woodland Park Line to US Hwy 46	0.13
Peckman River Bridge to Essex County Line	0.11
Essex County Line to Main Street	0.04
Browertown Road to Essex County Line	1.64
First Avenue to Essex County Line	1.72
Main Street to Essex County Line	0.33
US Hwy 46 to Long Hill Road	0.25
Main Street to US Hwy 46	0.65
Long Hill Road to Essex County Line	0.55
Main Street to Essex County Line	0.56
Wayne line to Little Fall's NJ Transit Railroad Station	0.29



Main Street to Lindsley Road	0.64
Haledon Line to High Mountain Road	1.8
Haledon Line to Bergen County Line	2.65
Hawthorne Line to High Mountain Road	0.98
High Mountain Road to Bergen County Line	1.47
Main Avenue to Randolph Street	0.67
Richard Street to Clifton Line	0.58
River Drive Broadway	1.32
Lexington Avenue to Clifton Line	0.65
Main Avenue to Clifton Line	0.29
Barbour Avenue to Lexington Avenue	0.23
Main Avenue (East) to Clifton Line	0.72
Clifton Line (Southerly) to Clifton Line (Northerly)	2.48
Lexington Avenue to Park Place	0.31
Monroe Street to Highland Avenue	0.54
Brook Avenue to Clifton Line	0.14
River Drive to Clifton Line	1.35
Main Avenue to Howard Avenue	0.95
Brook Avenue to Clifton Line	0.24
River Drive to Clifton Line	1.41
Main Street to Marshal Street	0.15
West Broadway to Burhans Avenue	0.42
West Broadway to Haledon Avenue	0.31
Hazel Street to US Hwy 46/NJ Hwy 20	0.73
Fifth Avenue to Sixth Avenue	0.19
Market Street to River Street	1.87
Park Avenue to Passaic River Bridge	0.71
North Straight Street to Prospect Park Line	0.34
River Street to Passaic River	0.23
East Fifth Street to NJ Hwy 20	1.28
Spruce Street Bridge to Preakness Avenue	0.15
Straight Street to Crooks Avenue	1.26
McBride Avenue to Nagle Street	0.08
Straight Street to New Street	0.88
North 1st Street to Burhans Avenue	0.42
Marshall Street to Crooks Avenue	0.33
Haledon Avenue to Belle Avenue	0.1
Straight Street to East 18th Street	0.61
Market Street to Crooks Avenue	0.71
Main Streest to 1st Avenue	2.99
Broadway to Crooks Avenue	2.32
Spruce Street to Vreeland Avenue	2.68
Barclay Street to Hazel Street	0.37
Spruce Street to Glover Avenue	1.32
McBride Avenue to New Street	0.42
Grand Street to I-80 Bridge Deck	0.11
I-80 Bridge Deck to Woodland Park Line	0.24

Straight Street Bridge to Haledon Avenue/ N. 1st Street	0.2
Front Street to Haledon/Totowa Line	1.06
Paterson/Totowa Line to Elberon Avenue (Totowa Avenue)	0.16
E. 5th Street to Passaic River Bridge	0.12
McBride Avenue to Grand Street	0.38
River Street to Getty Avenue	1.43
East 16th Street (York Avenue) to NJ Hwy 20	0.83
River Terrace to Preakness Avenue	0.59
West Broadway to Totowa Line	1.32
Marshall Street to Clifton Line	0.25
Market Street to Park Avenue (East 33rd Street)	0.82
Broadway to Haledon Line	1.05
Ringwood Avenue to NY & GL Railroad	0.21
Wanaque Avenue to 40 feet Northerly of DuPont Place	0.39
Wanaque Avenue to Jefferson Avenue	0.8
River Edge Drive to Wayne Line	0.04
Colfax Avenue to Lakeside Avenue	0.25
Wayne line to Jefferson Avenue	0.1
Wanaque Avenue to Ramapo Avenue	0.11
Morris County Line to Ringwood Avenue	0.03
Wayne Line to Ringwood Avenue	1.08
River Edge Drive to Riverdale Boulevard	0.44
Lakeside Avenue to Riverdale Road	1.12
Paterson-Hamburg Turnpike to Wanaque Line	1.02
Dawes Highway to Poplar Avenue	0.19
Paterson-Hamburg Turnpike to Ringwood Avenue	0.76
Paterson Line to Hawthorne Line	0.2
Hooper Street to Haledon Line	0.32
Haledon Avenue to Belle Avenue	0.09
Haledon Avenue to Hawthorne Line	0.46
West Brook Road to West Milford Line	6.33
Sloatsburg Road to Greenwood Lake Turnpike	2.31
Greenwood Lake Turnpike to Wanaque Line	2.58
Greenwood Lake Turnpike to New York State Line	3.6
Greenwood Lake Turnpike to 2500' Northerly	0.47
Union Boulevard to Passaic River Edge	0.6
Totowa Road to Riverview Drive	1.1
Haledon/Paterson Line Haledon/Wayne Line	0.15
Hillery Street to US Hwy 46	3.3
US Hwy 46 to Wayne Line	0.9
Paterson Line to Hillery Street	0.38
Hillery Street Bridge to Union Boulevard	0.51
Union Boulevard to Wayne Line	1.58
Paterson Line to Totowa Road	0.69
Totowa Road to I-80 (near Wilson Avenue)	1.19
US Hwy 46 to Little Falls Line	0.9
Pompton Lakes Line to Union Avenue	0.3

Union Avenue to West Brook Road	3.82
Ringwood Line to Bergen County Line	0.11
Bergen County Line to Bergen County Line	0.55
Bloomington Line to Ringwood Avenue	0.58
Paterson-Hamburg Turnpike to Ratzer Road	0.91
Ratzer Road to Nj Hwy 23	2.89
Paterson Hamburg Turnpike to Bergen County Line	2.34
Newark-Pompton Turnpike to Bergen County Line	0.3
NJ Hwy 23 to Paterson - Hamburg Turnpike	2.41
Nj Hwy 23 (at Lewis Street) to Morris County Line	0.79
Haledon Line to Oldham Road	0.21
Paterson-Hamburg Turnpike to Ratzer Road	0.75
Paterson-Hamburg Turnpike to Terhune Drive	1.68
Paterson-Hamburg Turnpike to Pompton Lakes Line	0.11
Boonton Road to Greenwood Avenue	0.12
NJ Hwy 23 to US Hwy 46	1.52
Boonton Road to End of Cul De Sac	0.04
Totowa Road to Alps Road	0.9
Taylor Drive to Mountain View Boulevard	See Road # 202
Erie Avenue to Sherman Street	0.05
Lewis Street to Taylor Drive	See Road # 202
Paterson-Hamburg Turnpike to Black Oak Ridge Road	0.83
Terhune Drive to Pompton Lakes Line	0.17
Boonton Road to Old Hwy 23	0.03
Alps Road to Parish Drive	0.25
Gabriel Parkway to Morris County Line	See Road # 202
NJ Hwy 23 to Morris County Line	1.65
Central Avenue to Preakness Avenue	1
US Hwy 46 to Hopson	0.3
Boonton Road to French Hill Road	1.12
Terhune Drive to Black Oak Ridge Road	0.79
Black Oak Ridge Road to Alps Road	2.01
Alps Road to Ratzer Road/Pompton Road	2.82
Ratzer Road/Pompton Road to Central Ave/Oldham Road	0.37
Black Oak Ridge to Morris County Line	0.53
Haledon Line to Paterson-Hamburg Turnpike	0.49
Haledon/Totowa Line to Valley Road	1.75
NJ Hwy 23 to Alps Road	1.67
Alps Road to Paterson-Hamburg Turnpike	2.33
Oldham Road to Passaic County Technical Institute Entrance	0.53
Totowa Line to Totowa Road	0.3
Paterson-Hamburg Turnpike to Bergen County Line	1.84
Totowa Line to Riverview Drive/French Hill Road	0.72
Little Falls Line to Totowa Line	0.07
Ratzer Road to French Hill Road	2.59
Paterson-Hamburg Turnpike to Berdan Avenue	1.6
McBride Avenue to Little Falls Line	0.75

McBride Avenue to Nagle Street	0.08
Clifton/Little Falls Line to US Hwy 46	0.13
McBride Avenue to Passaic River	0.12
Rifle Camp Road to Passaic River	1.5
Glover Avenue to Hillery Street	0.34
Hillery Street to US Hwy 46	1.62
Paterson Line to Rifle Camp Road/Squirrelwood Road	0.31
New Street/Squirrelwood Road to US Hwy 46	2.32
Glover Avenue to I-80	0.03
Jackson Avenue to New Street/Rifle Camp Road	0.37
Clifton Line to Rifle Camp Road	0.46
Greenwood Lake Turnpike to New York State Line	4.2
Macopin Road to Nj Hwy 23	2.26
Ringwood Line to Lakeside Avenue/Union Valley Road	3.57
Greenwood Lake Turnpike/Union Valley Road to New York State Line	2.65
Bloomington Line to Union Valley Road	8.76
Greenwood Lake Turnpike to Union Valley Road	1.55
Oak Ridge Station to Morris County Line	1.62
NJ Hwy 23 to Oak Ridge Station	1.1
Morris County Line to NJ Hwy 23	0.53
NJ Hwy 23 to Macopin Road	6.55
Macopin Road to Marshall Hill Road	0.49
Marshall Hill Road to Lakeside Avenue/Greenwood Lake Turnpike	2.12

Total Miles in Municipality




7.87

35.28





10.72



6.9



11.88



29.43
6.54
1.07
15.29
11.3



[Redacted]

5.36

[Redacted]

[Redacted]

[Redacted]

[Redacted]

[Redacted]

[Redacted]

[Redacted]

[Redacted]

[Redacted]

[Redacted]

[Redacted]

[Redacted]

[Redacted]

[Redacted]

[Redacted]

[Redacted]

[Redacted]

[Redacted]

[Redacted]

[Redacted]

40.78

[Redacted]

[Redacted]

[Redacted]

[Redacted]

[Redacted]

[Redacted] 8.03

[Redacted]

[Redacted]

[Redacted]

[Redacted]

[Redacted]

[Redacted] 35.4

---