


2009 Annual Report  
of the  
Passaic County Planning Board  
on the status of the  
Corridor Enhancement Program



June 18, 2009

Michael La Place, AICP/PP

A handwritten signature in black ink, appearing to read "M. La Place", written over the printed name.

Director of Planning

## Introduction

On April 12, 2005 the Passaic County Board of Chosen Freeholders adopted resolutions amending the Passaic County Site Plan and Subdivision Resolutions and creating the Passaic County Corridor Enhancement program. On July 24, 2008 the Passaic County Planning Board adopted the Passaic County Corridor Enhancement Plan as an element of the Passaic County Master Plan to implement the program. One of the provisions of the Passaic County Corridor Enhancement Program is that the County Planning Director report to the County Planning Board on a yearly basis the estimated cost of improving intersections within the Paterson-Hamburg Turnpike Transportation Improvement District.

One of the provisions of the Corridor Enhancement Plan is that the County Planning Director on a yearly basis submit a written report to the County Planning Board on the status of the Corridor Enhancement Program. The report is to list the amount of money in each district's and intersection's account and indicate the date upon which the money in this account will revert to the County's general fund. The report must also provide a summary of any monies expended from the accounts in the previous year.

The Passaic County Planning Department is pleased to present this report in fulfillment of these requirements. A map and chart showing the corridors are included at the end of this report. After reviewing this report, the County Planning Board will fix a date for a public meeting to present an overview of the program and its status.

**Paterson-Hamburg Turnpike Transportation Improvement District**  
**Estimated Cost of Intersection Improvements**

This is the estimated the cost of improvements at the various intersections with Paterson-Hamburg Turnpike as of June 1, 2009. This list has been prepared in consultation with the County Engineer.

<u>INTERSECTION</u>	<u>STATUS</u>
Terhune Drive	At standard
Dawes Highway	\$900,000 estimated cost to improve
Black Oak Ridge Road	\$850,000 estimated cost to improve
Colfax Road	\$850,000 estimated cost to improve
Jackson Avenue/Squad Place	\$3,000,000 estimated cost to improve
Geoffrey Way	\$850,000 estimated cost to improve
Alps Road	\$10,000,000 estimated cost to improve
Berdan Avenue	At standard
Church Lane	At standard
Valley Road/ Hinchmans Avenue	\$12,000,000 estimated cost to improve
Power Avenue/College Road/ Owens Drive/Duncan Lane	\$3,000,000 estimated cost to improve
Ratzer Road/Pompton Road	At standard
Oldham Road	\$1,800,000 estimated cost to improve

**Passaic County Corridor Enhancement Program  
 Status Report by District as June 1, 2009**

<u>DISTRICT</u>	<u>FUNDS AVAILABLE</u>	<u>DATE UPON WHICH FUNDS WILL BEGIN TO REVERT</u>
Bloomingtondale	\$11,135.20	08-15-2015
Clifton North	12,476.60	04-17-2016
Clifton South	9,191.40	11-01-2015
Haledon	5,406.60	11-29-2015
Hawthorne	6,379.80	03-22-2016
Little Falls	8,270.40	08-05-2015
North Haledon	4,400.00	02-17-2016
Passaic	19,445.40	12-09-2015
Paterson North	946.80	10-06-2016
Paterson South	52,309.00	06-29-2015
Pompton Lakes	1,722.00	09-18-2017
Prospect Park	1,085.80	12-12-2016
Ringwood	3,492.50	01-31-2017
Totowa	31,965.40	06-12-2016
Wanaque	56,795.90	08-09-2015
Wayne	65,795.40	12-13-2015
West Milford	23,346.80	09-29-2015
Woodland Park	6,020.20	02-16-2016

Paterson-Hamburg Turnpike Transportation Improvement District

Status Report by District as June 1, 2009

<u>INTERSECTION</u>	<u>FUNDS AVAILABLE</u>	<u>DATE UPON WHICH FUNDS WILL BEGIN TO REVERT</u>
Terhune Drive		
Dawes Highway		
Black Oak Ridge Road		
Colfax Road		
Jackson Avenue/Squad Place		
Geoffrey Way		
Alps Road		
Berdan Avenue		
Church Lane		
Valley Road/ Hinchmans Avenue	\$147,950	09-11-2018
Power Avenue/College Road/ Owens Drive/Duncan Lane	88,750	01-10-2016
Ratzer Road/Pompton Road		
Oldham Road		

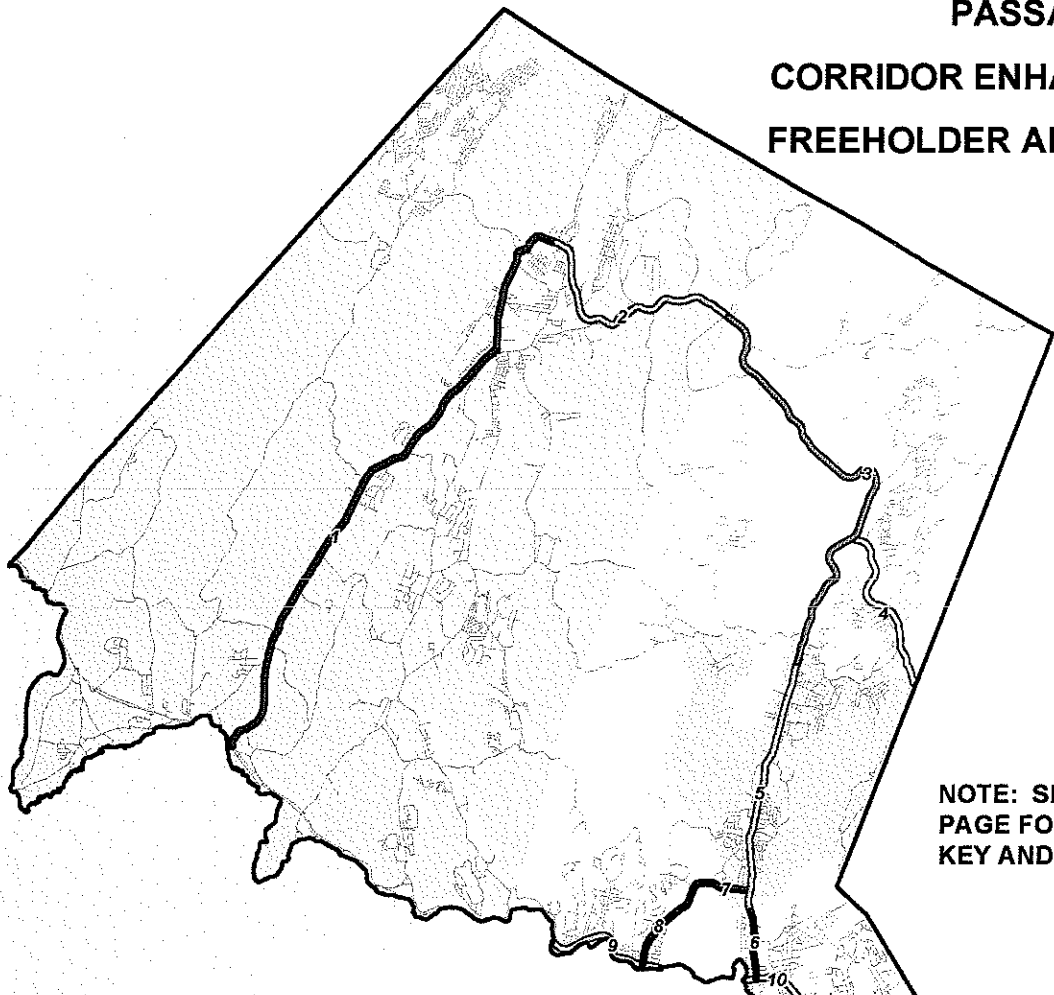
## The Program

Although planning has begun on a number of corridor-related projects in various towns, no monies were expended from these accounts in the year ending June 1, 2009. The County Planning Department has been working with the County Engineering Department to use Transportation Improvement District funds for enhancements as part of the County's improvement project at the intersections of Paterson-Hamburg Turnpike in Wayne with Valley Road and Hinchmans Avenue. Corridor Enhancement funds will also be used for new lane striping and "Share the Road" signs on Paterson-Hamburg Turnpike to make that road safer for bicyclists.

The Planning Department has also been exploring the possibility of having one or more signage programs along County corridors. In conjunction with County Open Space funds, these could restore or replace missing historic signs; add new series of signs highlighting historic or scenic sites in the County; create pedestrian and/or bike routes along some of our historic and scenic corridors; or add County wayfinding signs.

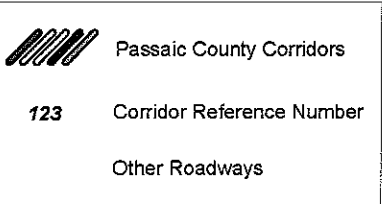
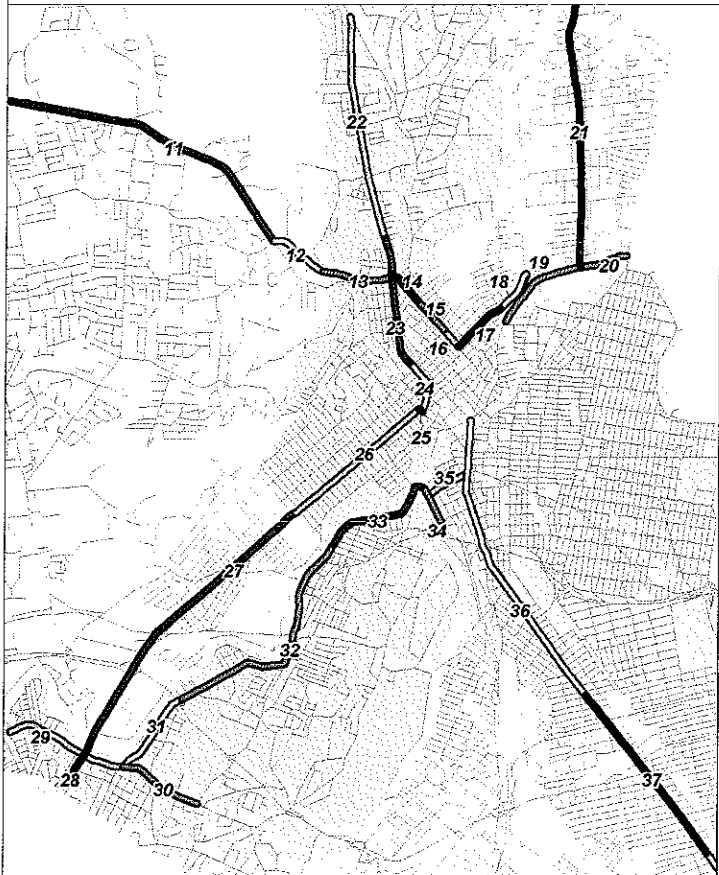
On April 28, 2009 the Planning Department sent letters to all County towns asking for suggestions for corridor enhancement projects. We received 3 responses which were either very general or were for projects that were too ambitious based on the amount of money in the individual district accounts. The Planning Department also met with representatives from West Milford to discuss using corridor enhancement funds to create a focal point as part of their streetscape program at the intersection of Union Valley Road and Marshall Hill Road. The Planning Department will go ahead with the restoration of 6 historic signs, 4 of which are on County Enhancement Corridors, as an activity to celebrate 80 years of the department's service to Passaic County.

**PASSAIC COUNTY  
CORRIDOR ENHANCEMENT PROGRAM  
FREEHOLDER APPROVED CORRIDORS**



**NOTE: SEE CHART ON FOLLOWING  
PAGE FOR REFERENCE NUMBER  
KEY AND CORRIDOR DETAILS**

**MAP INSET**



PASSAIC COUNTY CORRIDOR ENHANCEMENT PROGRAM			
CORRIDOR ID	ROAD NAME	MUNICIPALITY	PASSAIC COUNTY ROUTE
1	Union Valley Rd	West Milford	Route 513
2	Greenwood Lake Tpke	West Milford	Route 511
3	Greenwood Lake Tpke	Ringwood	Route 511
4	Skyline Drive	Ringwood	Route 692
5	Ringwood Ave	Wanaque	Route 511 (Alternate)
6	Ringwood Ave	Pompton Lakes	Route 511 (Alternate)
7	Union Ave	Wanaque	Route 511
8	Union Ave	Bloomingtondale	Route 511
9	Paterson Hamburg Tpke	Bloomingtondale	Route 694
10	Paterson Hamburg Tpke	Pompton Lakes	Route 689
11	Paterson Hamburg Tpke	Wayne	Route 689
12	Pompton Rd	Wayne	Route 504
13	Pompton Rd	Haledon	Route 504
14	Haledon Ave	Haledon	Route 504
15	Haledon Ave	Shared Jurisdiction*	Route 504
16	Haledon Ave	Prospect Park**	Route 504
17	N 8'th St	Prospect Park	Route 657
18	N 8'th St	Hawthorne	Route 657
19	Goffle Rd	Hawthorne	Route 659
20	Wagaraw Rd	Hawthorne	Route 504
21	Lafayette Ave	Hawthorne	Route 665
22	Belmont Ave	North Haledon	Route 675
23	Belmont Ave	Haledon	Route 675
24	Belmont Ave	Paterson	Route 675
25	West Broadway	Paterson	Route 673
26	Union Ave	Paterson	Route 646
27	Union Blvd	Totowa	Route 646
28	Union Ave	Little Falls	Route 646
29	Main St	Little Falls	Route 631
30	East Main St	Little Falls	Route 631
31	Paterson Ave	Little Falls	Route 639
32	McBride Ave	Woodland Park	Route 639
33	McBride Ave	Paterson	Route 639
34	Spruce St	Paterson	Route 639
35	Market St	Paterson	Route 648
36	Main St	Paterson	Route 601
37	Main St	Clifton	Route 601
38	Main St	Passaic	Route 601
39	Main St	Clifton	Route 601

\* Split along centerline between Haledon and Prospect Park

\*\* Paterson side of street included with Prospect Park